












Map Legend

-  EIAR Site Boundary
-  Proposed Turbine Locations
-  Existing Roads - Upgrade
-  Proposed New Site Roads
-  Current Substation Location
-  Existing Overhead Line to Ballylickey
-  Proposed Temporary Construction Compound
-  Proposed Hardstanding
-  Proposed Substation
-  Proposed Borrow Pits
-  Proposed Met Mast Location



Ordnance Survey Ireland Licence No. AR 0021820©
Ordnance Survey Ireland/Government of Ireland

Proposed Site Layout

Project Title	
Curraglass Renewable Energy Development, Co. Cork	
Drawn By	Checked By
Órla Murphy	Michael Watson
Project No.	Drawing No.
190301	
Scale	Date
1:20000	19.06.2020



MKO
Planning and Environmental Consultants
Tuam Road, Galway
Ireland, H91 VW84
+353 (0) 91 735611
email: info@mkofireland.ie
Website: www.mkofireland.ie